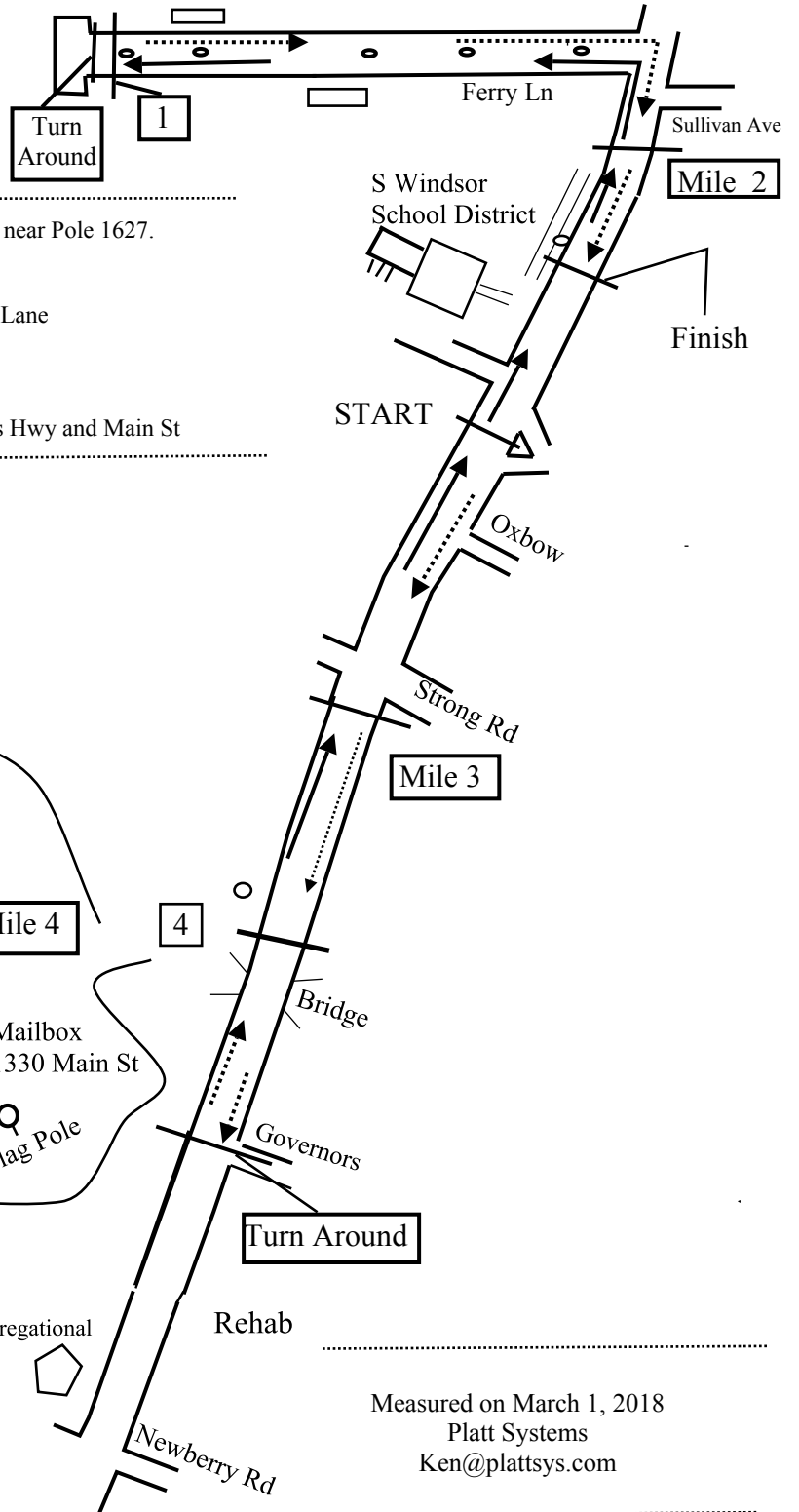
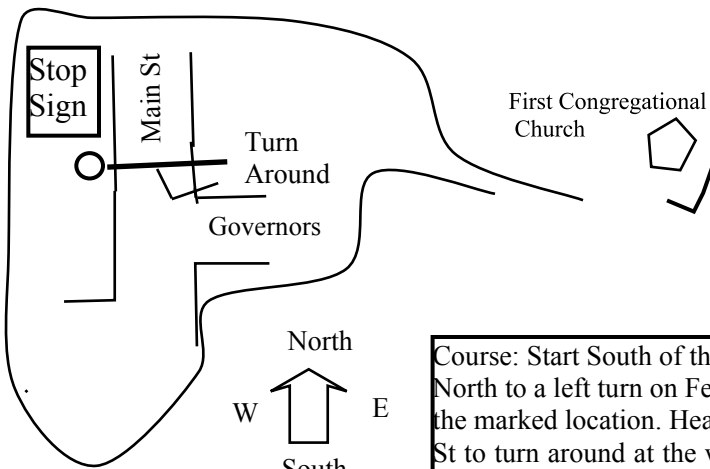
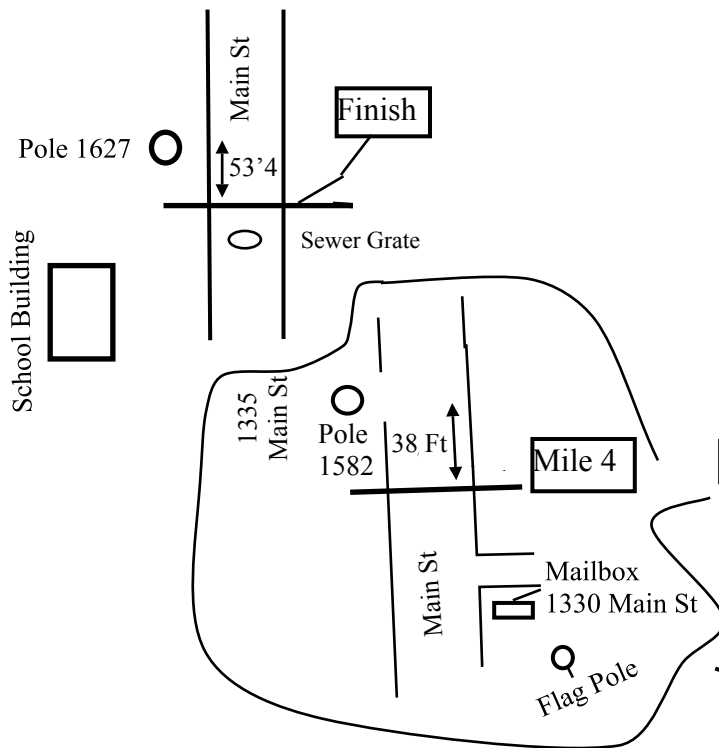


Labor Day Purple Heart 5 Mile S Windsor, CT



Finish: 53'4 South of Pole 1627. 8'6" North of Sewer Grate near Pole 1627.
 Start: On Main St - South of Education Building
 Mile 1: 1 Ft East of Pole X on Ferry Ln.
 Turn Around on Ferry Lane: 20 Ft West of Pole X on Ferry Lane
 Mile 2: on Main St - Just South of Sullivan Ave
 Mile 3: on Main St - Just South of Strong
 Mile 4: 38 Ft South of Pole 1582. In front of 1335 Main St
 Turn Around on Main St: At White Stop Line for Governors Hwy and Main St



Measured on March 1, 2018
 Platt Systems
 Ken@plattsys.com

Course: Start South of the Education Building at Driveway in shape of triangle. Head North to a left turn on Ferry Ln. Follow Ferry Ln to almost the end. Turn Around at the marked location. Head back on Ferry Ln to a right turn on Main St. Follow Main St to turn around at the white stop line for Main and Governors Hwy Intersection. Turn Around and Head North on Main to the Finish at Education Building.

